



Linde Reserve

If you are unable to read or understand this brochure and would like assistance to interpret or translate it, please contact the City of Norwood Payneham & St Peters on (08) 8366 4555.

Εάν δεν είστε σε θέση να διαβάσετε ή να κατανοήσετε αυτό το φυλλάδιο και θα θέλατε βοήθεια για την διερμηνεία ή την μετάφρασή, παρακαλούμε επικοινωνήστε με το δήμου του Norwood Payneham & St Peters στο (08) 8366 4555.

Se non siete in grado di leggere o di capire quest'opuscolo e desiderate farvi aiutare da un interprete o da un traduttore, siete pregati di contattare il Comune di Norwood Payneham & St Peters al numero (08) 8366 4555.

यदि आप इस पुस्तिका को पढ़ने या समझने में असमर्थ हैं और आपको इसका भाषान्तरण या अनुवाद करने में सहायता की जरूरत है, तो कृपया City of Norwood Payneham & St Peters से (08) 8366 4555 पर संपर्क करें।

如果您对阅读或理解该手册内容有任何疑问，需要口译或者翻译上的帮助，请致电联系诺伍德佩恩圣彼得市政府，电话：(08) 8366 4555。

如果您對閱讀或理解該手冊內容有任何困難，需要口譯或者翻譯上的幫助，請致電聯繫諾伍德佩恩聖彼得市政府，電話：(08) 8366 4555。

Updated January 2023

City of Norwood Payneham & St Peters
175 The Parade, Norwood SA 5067
Telephone 8366 4555
Email townhall@npsp.sa.gov.au
Website www.npsp.sa.gov.au
Socials  /cityofnpsp  @cityofnpsp
Hours of Operation
Monday to Friday, 8.30am–5.00pm



City of
Norwood
Payneham
& St Peters

City of Norwood Payneham & St Peters

Parks, Playgrounds and Reserves



Payneham Oval Playground

The City of Norwood Payneham & St Peters has over 180 hectares of open space—no less than 72 parks and reserves and 26 playgrounds for our community to enjoy.

Parks, Playgrounds and Reserves

Our parks and reserves are places for the whole family to enjoy—even your canine companions can explore our ten off-leash areas.

Attractions include the River Torrens Linear Park with its network of walking and bike tracks, historic Norwood Oval, picturesque Richards Park and environmentally sustainable Linde Reserve.

Many of the parks feature sporting facilities such as tennis, netball and basketball courts, cricket pitches and sporting fields. Ideal settings for filming and photography, weddings, birthday parties and corporate events, our parks are also available for casual hire.

This brochure includes a selection of parks in the City of Norwood Payneham & St Peters that you and your family can enjoy.

A full list of the Council's parks and reserves is available in the Council's Community Land Register.

For further information visit the Council's website:
www.npsp.sa.gov.au




Community Well-being

Social Equity
Cultural Vitality
Economic Prosperity
Environmental Sustainability



City of
Norwood
Payneham
& St Peters

See below for a selection of parks, playgrounds and reserves that you and your family can enjoy.

Reserve	Address								
1 Adey Reserve	Scott Street, Firle	•	•	•	•	•			Basketball ring, cricket net
2 Arabella Court Reserve	Arabella Court, Marden				•	•			
3 Barry Skinner Reserve	Appelbee Crescent, Norwood					•			
4 Borthwick Park*	Thornton Street, Kensington	•		•	•	•	•		
5 Bridge Road Reserve	Bridge Road, Payneham				•	•	•		
6 Broad Street Reserve	Broad Street, Marden				•	•	•		
7 Buik Crescent Reserve	Buik Crescent, Marden					•	•	•	
8 Burchell Reserve	Sixth Avenue, St Peters	•	•	•	•	•			Basketball ring
9 Chimney Park	Muller Street, Norwood					•	•		
10 Church Street Reserve	Church Street, Marden	•		•	•	•	•		
11 Cruickshank Reserve	Corner Clifton Street & Phillis Street, Maylands	•	•	•	•	•	•		Tennis court, netball ring
12 Drage Reserve	Riverside Drive, Felixstow	•	•	•	•	•	•	•	
13 Dunstan Adventure Playground	Winchester Street, St Peters	•	•	•	•	•	•		
14 Felixstow Reserve*	Langman Grove, Felixstow	•	•	•		•	•		Fitness stations, basketball/netball ring, bocce court, table tennis, walking & cycling tracks, nature play
15 Garden of Remembrance*	OG Road, Felixstow	•				•	•		
16 Glenbrook Close Reserve	Glenbrook Close, Marden						•		
17 Hannaford Reserve	Corner Winchester Street & Seventh Avenue, St Peters				•	•	•	•	Cricket pitch
18 Hutchinson Park	Corner Bond Street & Free Street, Norwood				•	•	•	•	
19 James Coke Park	Coke Street, Norwood				•	•	•		
20 Joslin Reserve*	Between Third Avenue & Fourth Avenue, Joslin	•	•	•	•	•	•		Tennis, basketball ring
21 Kensington Pioneer Park	Maesbury Street, Kensington					•	•		
22 Koster Park	Between Avonmore Avenue & Ashbrook Avenue, Trinity Gardens	•	•	•	•	•	•		
23 Linde Reserve*	Between Nelson Street & Stepney Street, Stepney	•	•	•	•	•	•	•	Basketball ring, soccer goals, amphitheatre
24 Mary MacKillop Park	Phillips Street, Kensington					•	•		
25 Maurice Clayton Reserve	Augusta Street, Maylands				•	•	•		
26 Norwood Oval Memorial Gardens	The Parade, Norwood					•	•		
27 Otto Park	Corner Second Avenue & St Peters Street, St Peters					•	•	•	
28 Payneham Community Centre Reserve	Corner Arthur Street & Payneham Road, Payneham	•	•	•	•	•	•		
29 Payneham Oval Playground	Between Rosella Street & John Street, Payneham	•	•	•	•	•	•		Basketball ring
30 Richards Park*	Between Magill Road & Osmond Terrace, Norwood		•	•	•	•	•	•	Amphitheatre
31 River Torrens Linear Park	Various access points	•	•	•	•	•	•		Walking & cycling tracks
32 Scott Street Reserve	Between Almond Avenue & Scott Street, Glynde					•	•	•	
33 St Morris Reserve	Corner Green Street & Seventh Avenue, St Morris					•	•	•	Basketball ring
34 St Peters River Park & Billabong*	Enter from River Street or Goss Court, St Peters	•	•	•		•	•		LG Perriam Memorial Oval, cricket pitch, walking & cycling tracks
35 Stacey Reserve	Corner Bakewell Road & Elizabeth Street, Evandale					•	•	•	
36 Syd Jones Reserve	Corner Coorard Avenue & Sullivan Street, Firle	•	•	•	•	•	•		Table tennis, basketball/netball ring
37 Twelftree Reserve*	Corner Richmond Street & Torrens Street, College Park	•			•	•	•		Basketball ring



Legend

Off-street car parking	Electrical barbecues	Public toilets	Play equipment	Seating	Shaded lawn areas	Dog area (off-leash)	Sporting facilities
							

*Suitable for wedding photographs, civil ceremonies and large celebrations.